


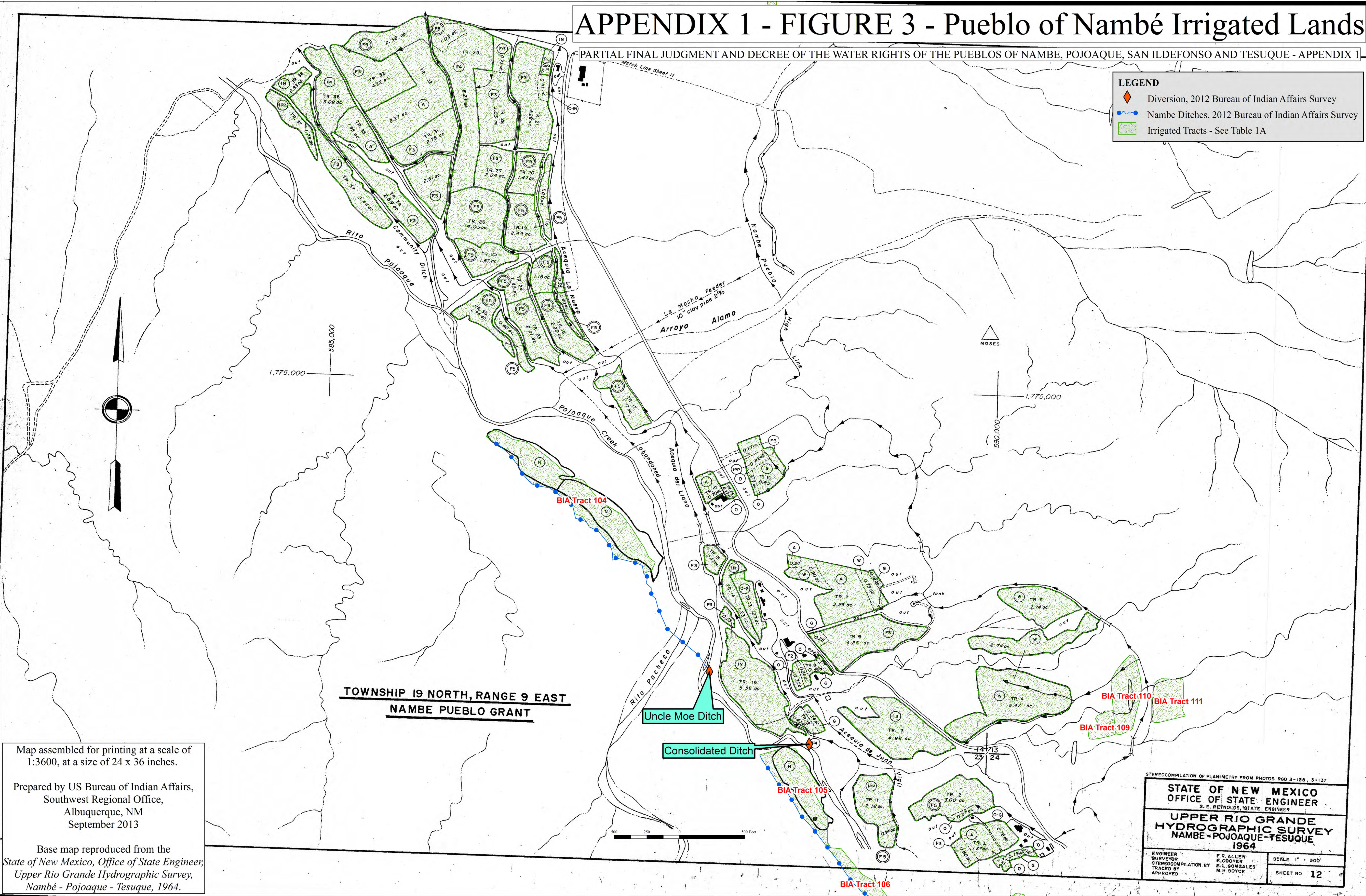


APPENDIX 1 - FIGURE 3 - Pueblo of Nambé Irrigated Lands

PARTIAL FINAL JUDGMENT AND DECREE OF THE WATER RIGHTS OF THE PUEBLOS OF NAMBE, POJOAQUE, SAN ILDEFONSO AND TESUQUE - APPENDIX 1

LEGEND

-  Diversion, 2012 Bureau of Indian Affairs Survey
-  Nambé Ditches, 2012 Bureau of Indian Affairs Survey
-  Irrigated Tracts - See Table 1A



**TOWNSHIP 19 NORTH, RANGE 9 EAST
NAMBE PUEBLO GRANT**

Map assembled for printing at a scale of 1:3600, at a size of 24 x 36 inches.

Prepared by US Bureau of Indian Affairs,
Southwest Regional Office,
Albuquerque, NM
September 2013

Base map reproduced from the
State of New Mexico, Office of State Engineer,
Upper Rio Grande Hydrographic Survey,
Nambé - Pojoaque - Tesuque, 1964.

STEREOCOPIATION OF PLANIMETRY FROM PHOTOS R6D 3-136, 3-137

STATE OF NEW MEXICO
OFFICE OF STATE ENGINEER
S. E. REYNOLDS, STATE ENGINEER

UPPER RIO GRANDE
HYDROGRAPHIC SURVEY
NAMBE - POJOAQUE - TESUQUE
1964

ENGINEER SURVEYOR
STEREOCOPIATION BY
TRACED BY
APPROVED

F. R. ALLEN
E. COOPER
E. L. GONZALES
M. H. BOYCE

SCALE 1" = 300'
SHEET NO. 12